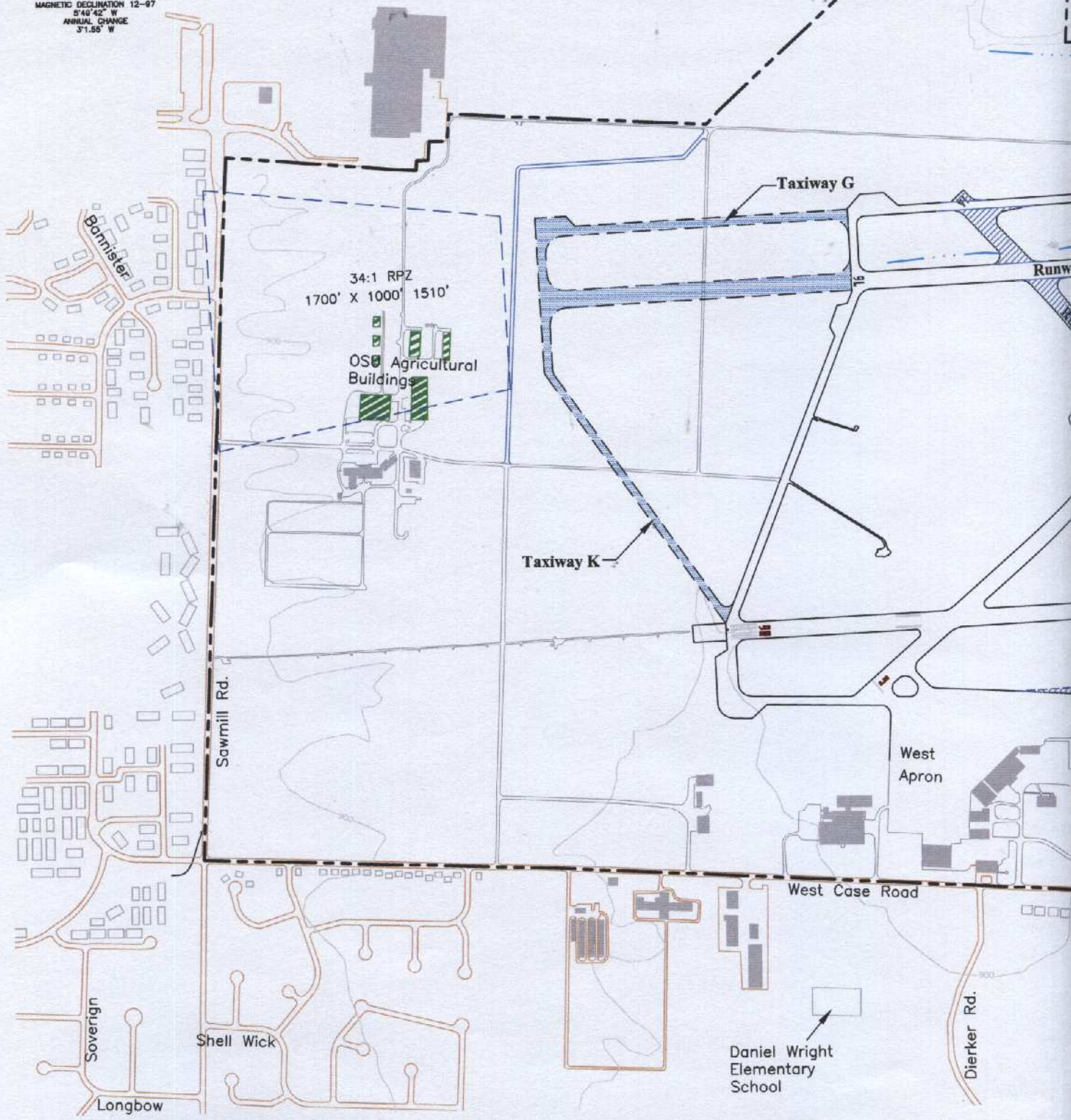









MAGNETIC DECLINATION 12-97  
 S'40'42" W  
 ANNUAL CHANGE  
 3'1.85" W

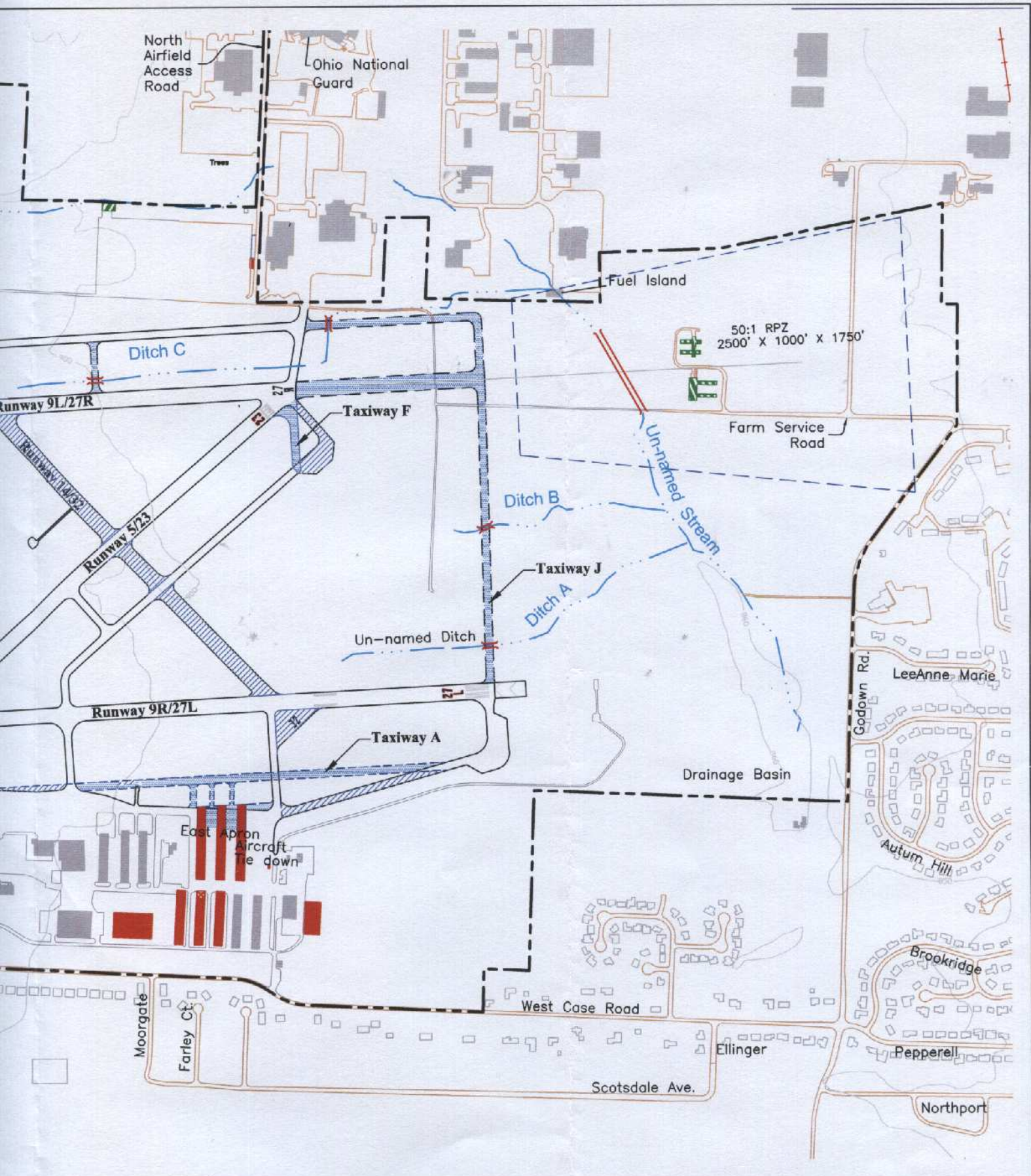


**Legend**

-  Proposed Improvements
-  Buildings to be Removed
-  Property Boundary

-  Pavement to be Removed
-  Proposed Buildings
-  Streams and Ditches

 Proposed Culvert



THE OHIO STATE UNIVERSITY AIRPORT  
 COLUMBUS, OHIO  
 ENVIRONMENTAL ASSESSMENT

PREFERRED ALTERNATIVE

SCALE:  
 1" = 800'

FIGURE 3