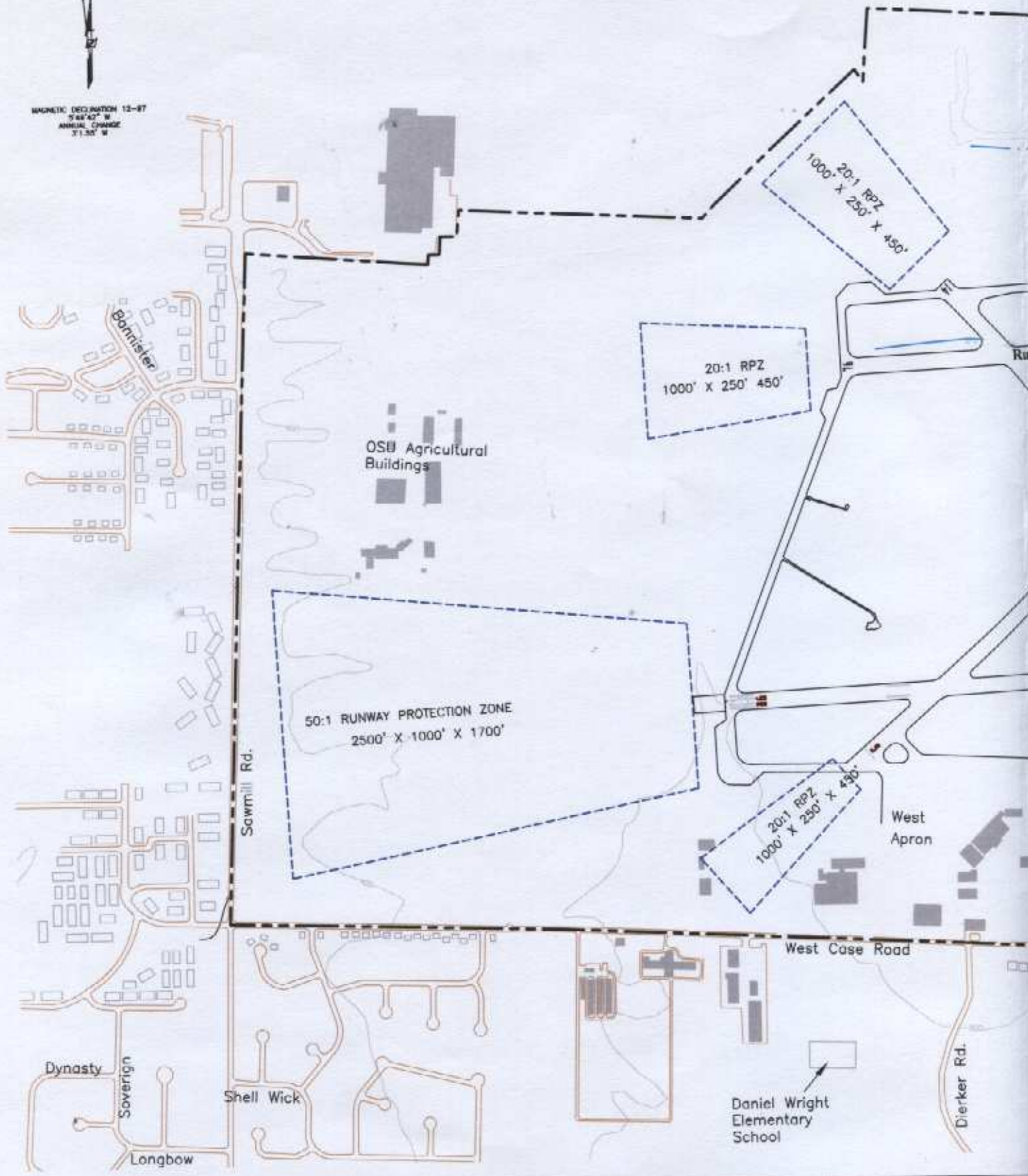







MAGNETIC DECLINATION 12-87
 7°46'42" W
 ANNUAL CHANGE
 3'1.50" W

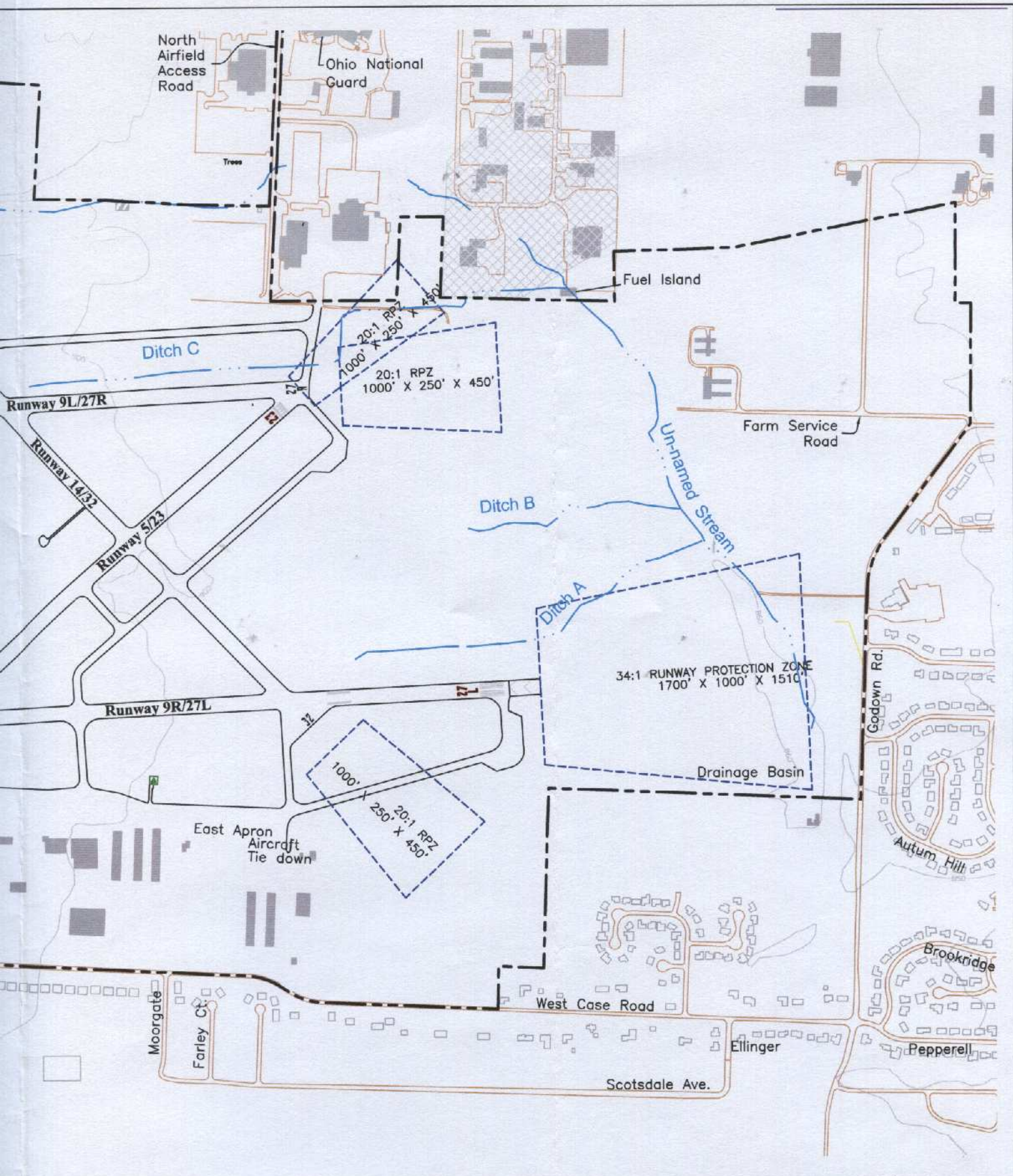


Legend

-  Property Boundary
-  Existing Avigation Easement

-  Buildings
-  Streams and Ditches
-  Runway Protection Zone (RPZ)

THE OHIO STATE
 COLL
 ENVIRONME



ATE UNIVERSITY AIRPORT
 LUMBUS, OHIO
 NMENTAL ASSESSMENT

EXISTING AIRPORT LAYOUT PLAN

SCALE:
 1" = 800'

FIGURE 2